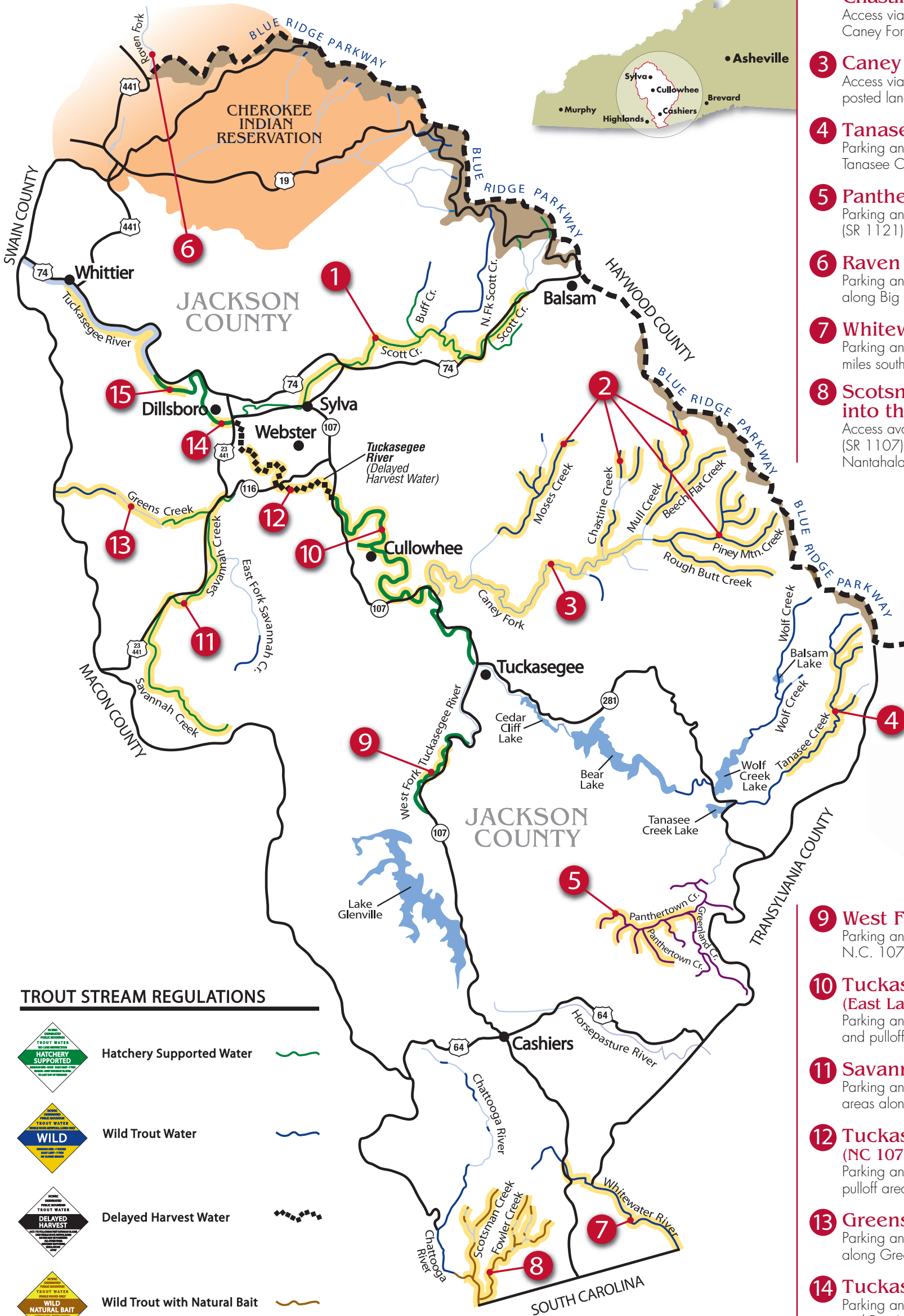







WESTERN NORTH CAROLINA FLY FISHING TRAIL



THE WNC FLY FISHING TRAIL includes some of the best fly-fishing waters in North Carolina. Its 15 stops provide a variety of options for catching brook, brown and rainbow trout. Whether you're searching for quantity or size, open water or small streams, the WNC Fly Fishing Trail has you covered. Please remember the trail pledge: "As a true sportsman, I pledge to never litter and to avoid trespassing on private lands. I will respect the rights of property owners, and always leave the streams in better condition than I found them."



TROUT STREAM REGULATIONS

-  Hatchery Supported Water
-  Wild Trout Water
-  Delayed Harvest Water
-  Wild Trout with Natural Bait
-  Catch and Release Single Hook, Artificial Lure

- 1 Scott Creek**
Parking and access available via several pull-off areas along U.S. 19/23
- 2 Small Streams: Moses Creek, Mull Creek, Rough Butt Creek, Chastine Creek, Piney Mtn. Creek**
Access via Moses Creek Road (SR 1740) and Caney Fork Road (SR 1737), avoid posted land
- 3 Caney Fork**
Access via Caney Fork Road (SR 1737), avoid posted land
- 4 Tanasee Creek**
Parking and access available at bridge on Tanasee Creek Road (SR 1762)
- 5 Panthertown Creek**
Parking and access at end of Breedlove Road (SR 1121), with two-mile walk down to stream
- 6 Raven Fork (Cherokee Trophy Water)**
Parking and access via several pull-off areas along Big Cove Road
- 7 Whitewater River**
Parking and access along N.C. 107, a few miles south of Cashiers
- 8 Scotsman and Fowler Creeks into the Chattooga River**
Access available via Whitesides Cove Road (SR 1107) or Bullpen Road (SR 1100) in Nantahala National Forest



- 9 West Fork Tuckasegee River**
Parking and access available on both sides of N.C. 107 near the Thorpe Power House
- 10 Tuckasegee River (East LaPorte Park to NC 107 Bridge)**
Parking and access available at East LaPorte Park and pull-off areas along Old Cullowhee Road
- 11 Savannah Creek**
Parking and access available via several pull-off areas along U.S. 23/441
- 12 Tuckasegee River (NC 107 Bridge to Dillsboro park)**
Parking and access available via numerous pull-off areas along North River Road
- 13 Greens Creek**
Parking and access available via pull-off areas along Greens Creek Road (SR 1370)
- 14 Tuckasegee River in Dillsboro**
Parking and access available at Dillsboro park and Best Western River Escape Inn
- 15 Lower Tuckasegee River (Barker's Creek Bridge to Whittier)**
Parking and access available via pull-offs and businesses along 10-mile stretch of U.S. 19

www.FlyFishingTrail.com
800.962.1911